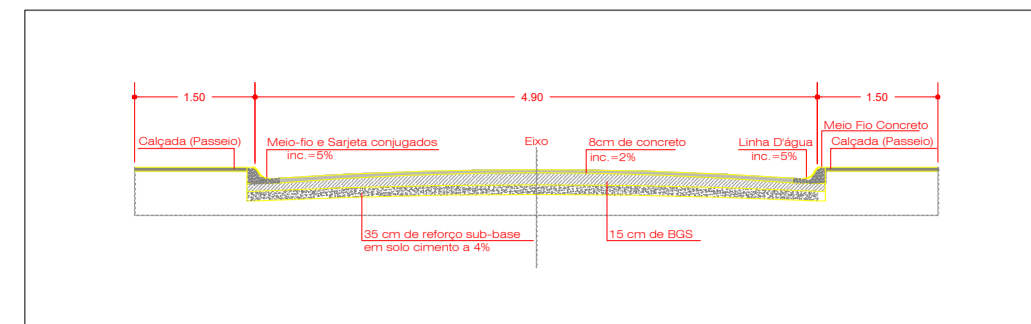
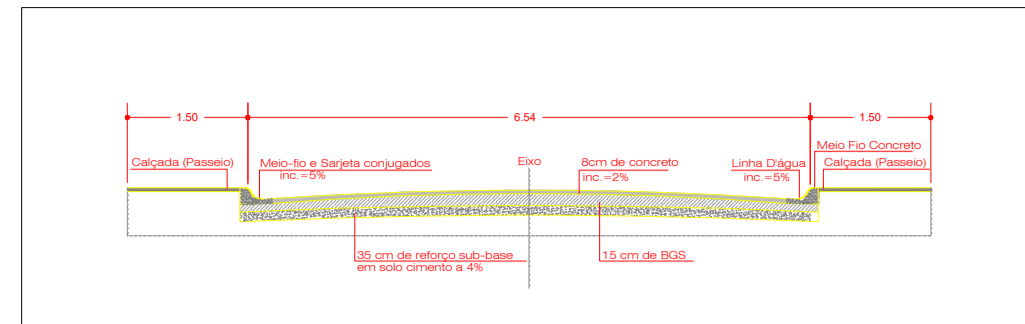


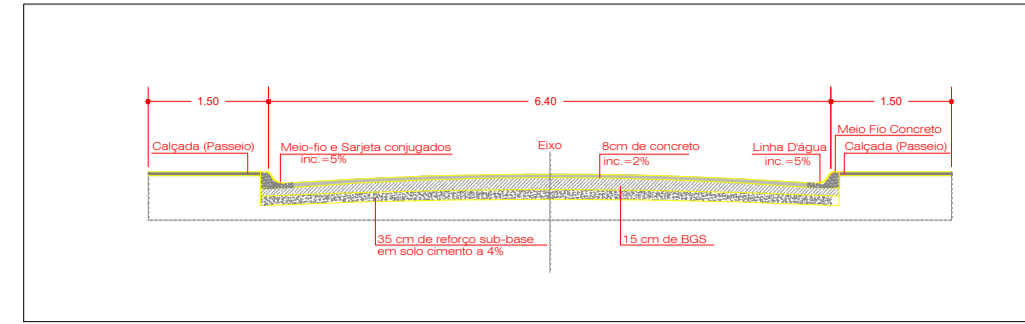
AVENIDA NORTE
ESCALA: 1/50



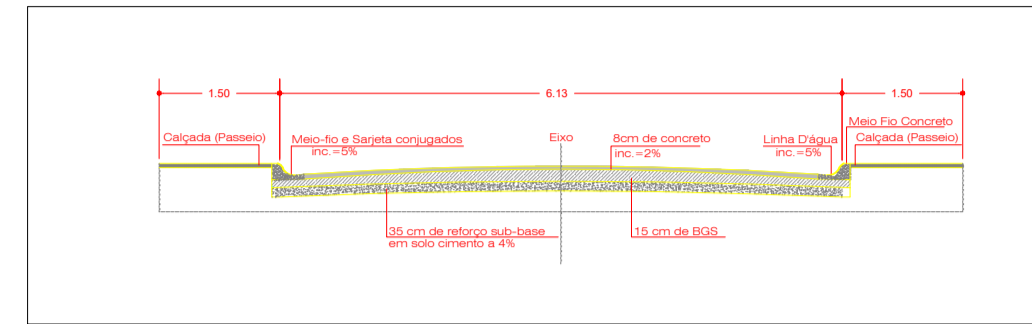
RUA PRAÇA DA SÉ
ESCALA: 1/50



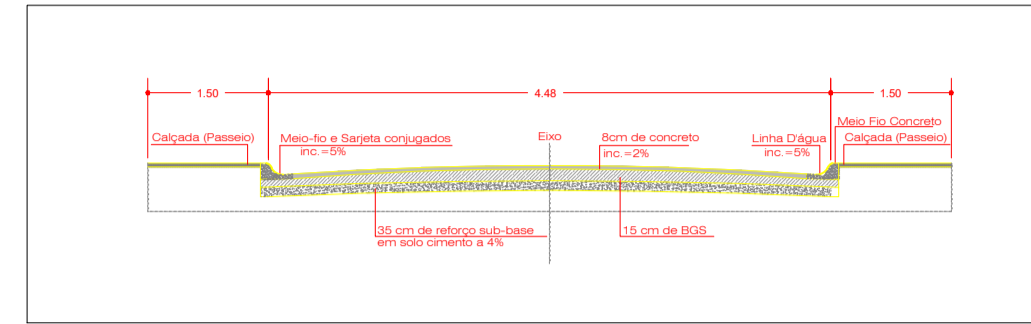
RUA BARBALHO - TR-2
ESCALA: 1/50



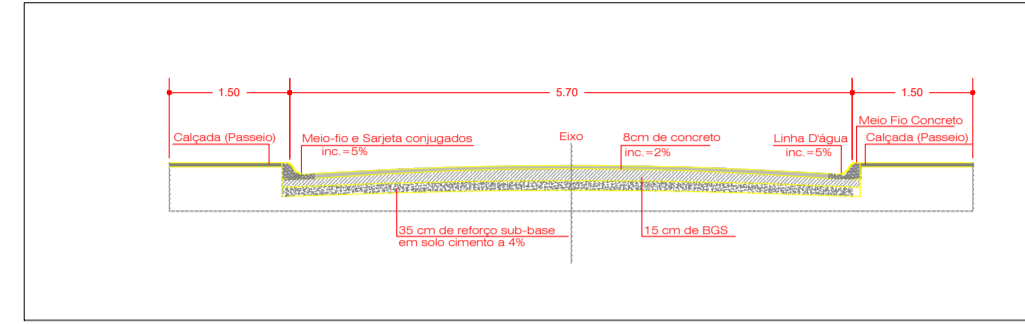
RUA BARRIS 01 - TR-1
ESCALA: 1/50



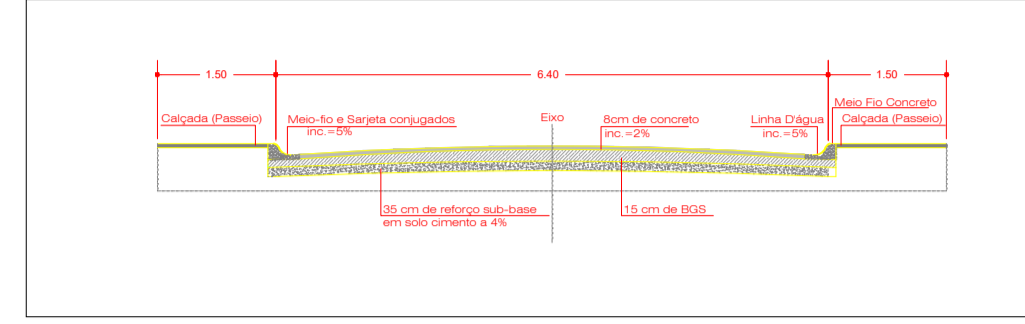
RUA PLATAFORMA
ESCALA: 1/50



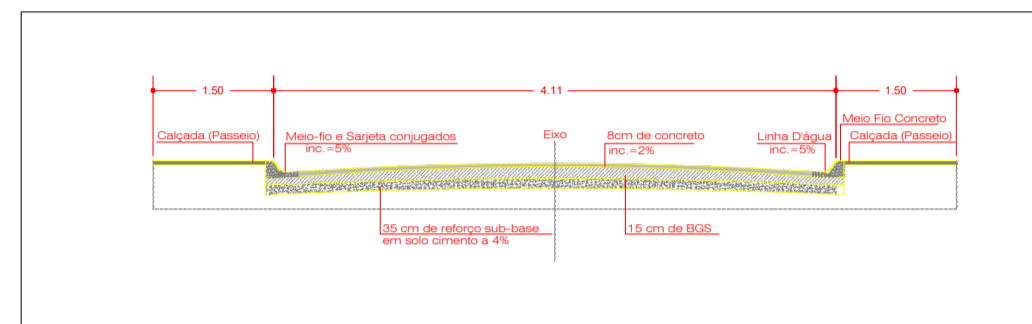
RUA JARDIM DAS MARGARIDAS
ESCALA: 1/50



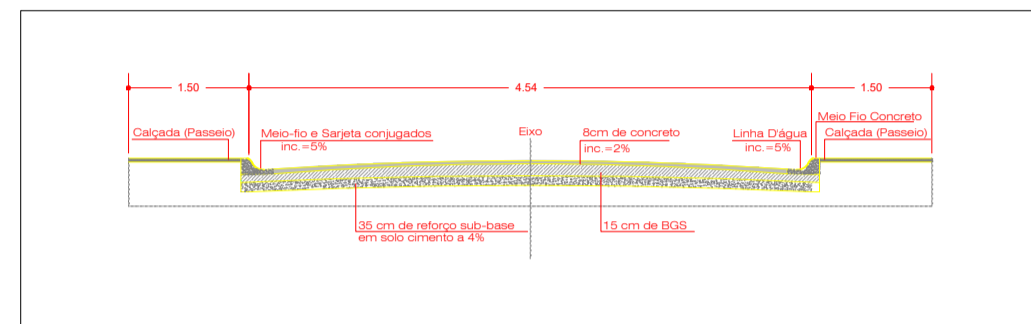
RUA BARBALHO - TR-3
ESCALA: 1/50



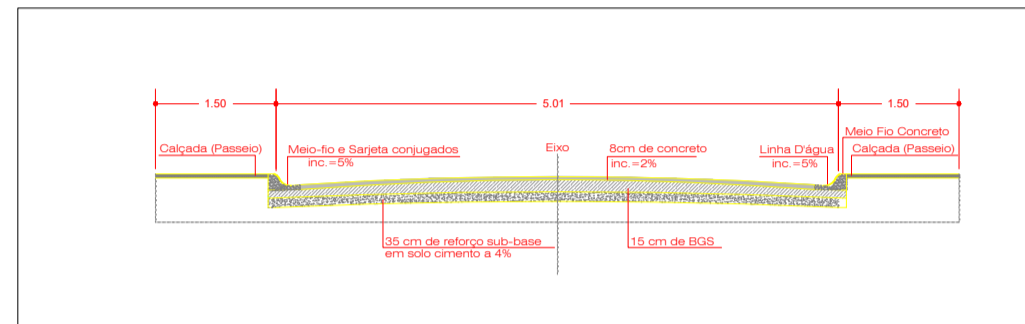
RUA BARRIS 01 - TR-2
ESCALA: 1/50



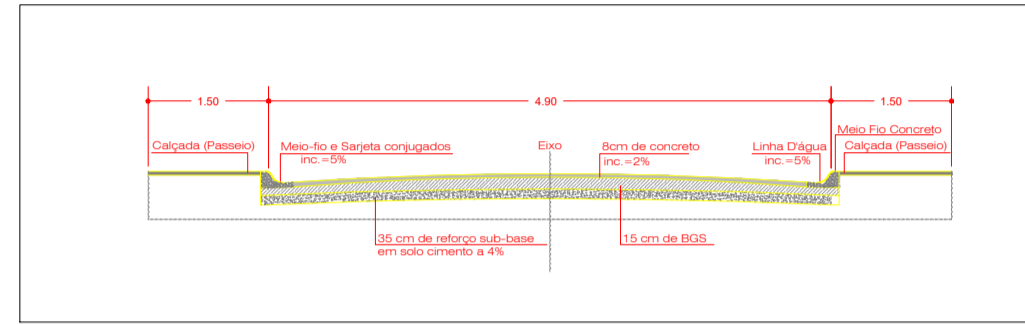
RUA NAZARÉ
ESCALA: 1/50



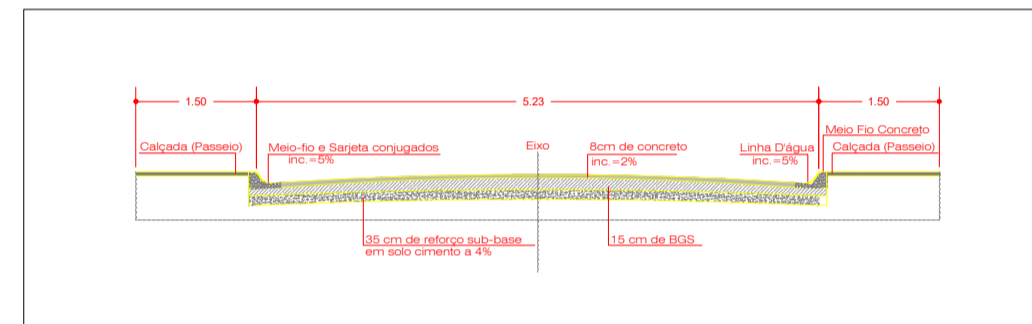
RUA PARIPE
ESCALA: 1/50



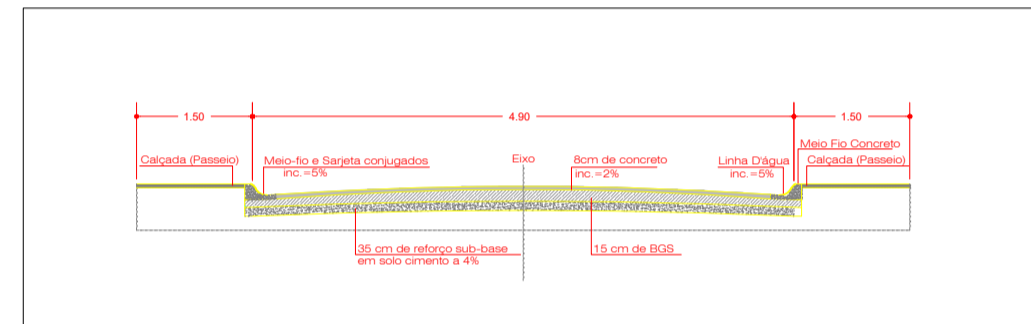
RUA BARBALHO - TR-4
ESCALA: 1/50




RUA BARRIS 02 - TR-1
ESCALA: 1/50



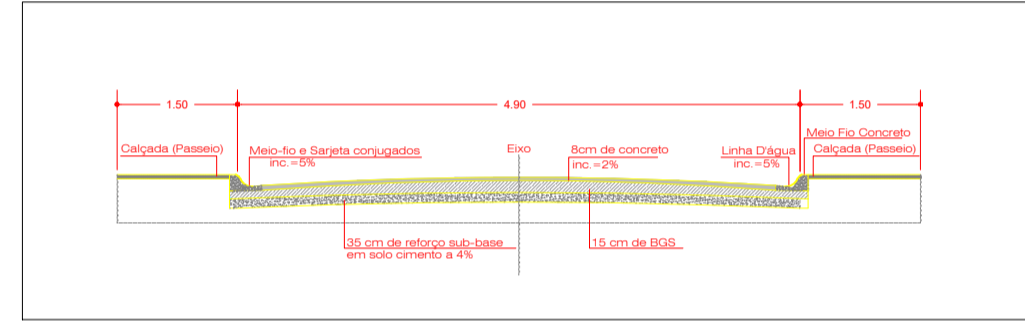
RUA PIRAJÁ
ESCALA: 1/50




RUA PERIPERI
ESCALA: 1/50



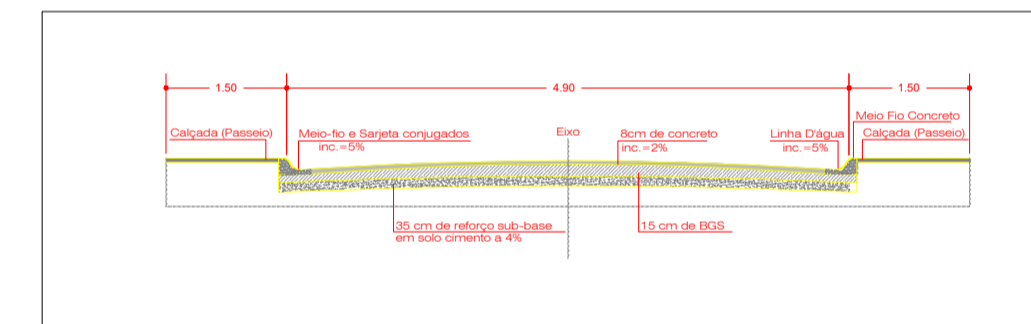
RUA BARBALHO - TR-5
ESCALA: 1/50



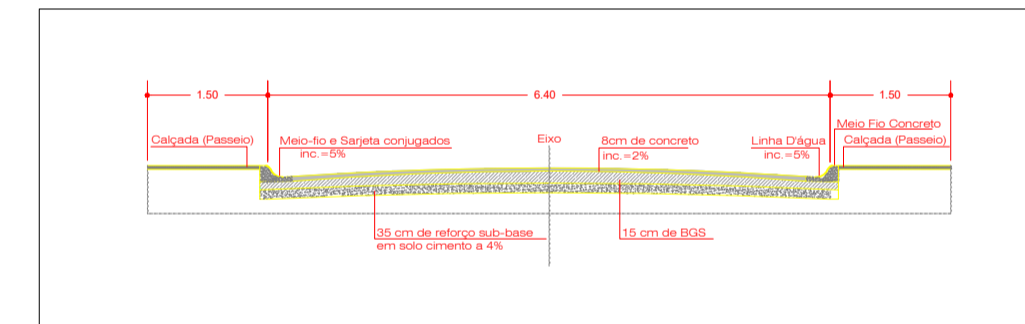
RUA BARRIS 02 - TR-2
ESCALA: 1/50



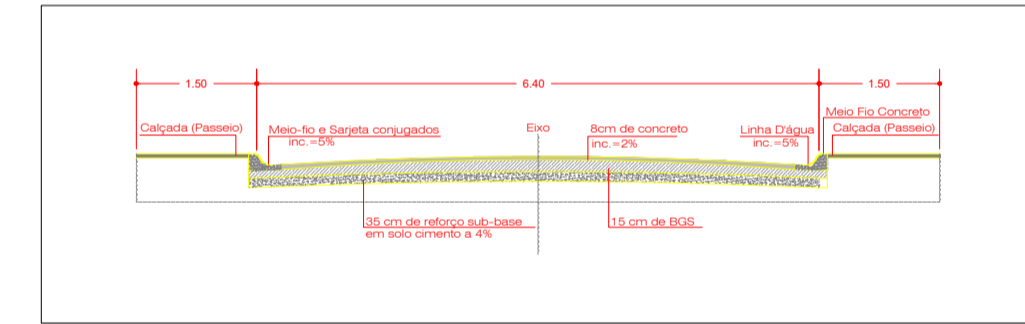
RUA STELLA MARES
ESCALA: 1/50



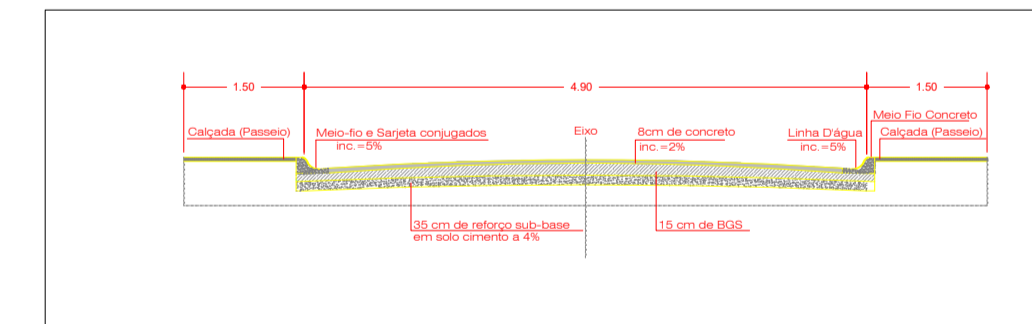
RUA BROTAS
ESCALA: 1/50



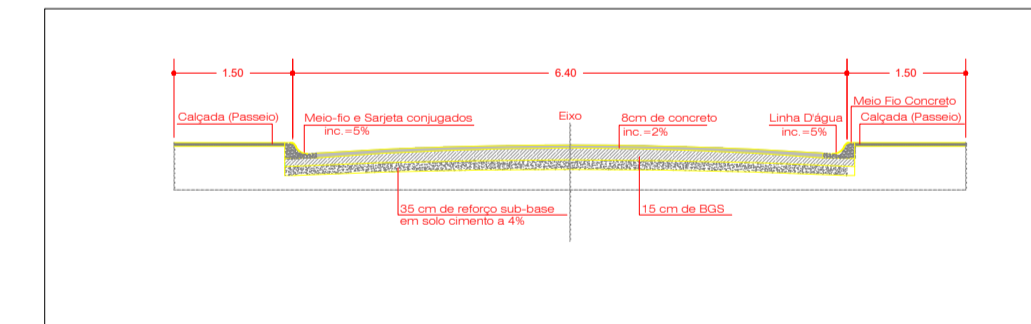
RUA BARBALHO 01 - TR-1
ESCALA: 1/50




AVENIDA VALE DO CANELA
ESCALA: 1/50



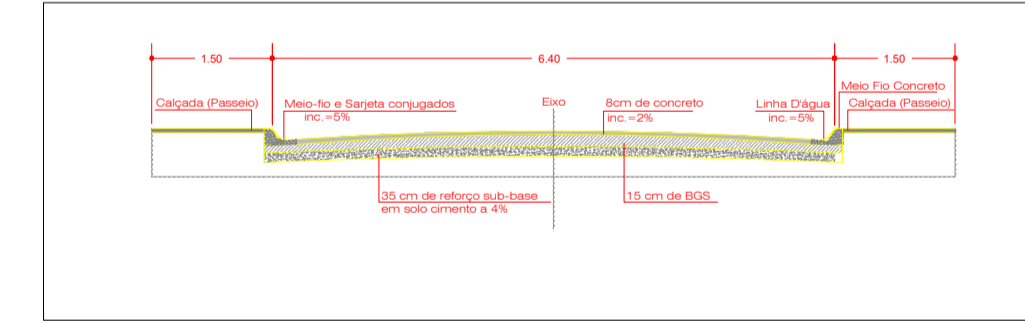
RUA GARCIA
ESCALA: 1/50



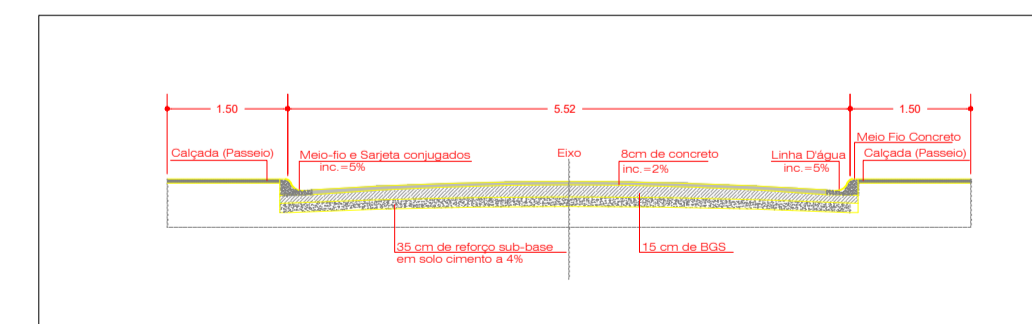
TRAVESSA 01
ESCALA: 1/50



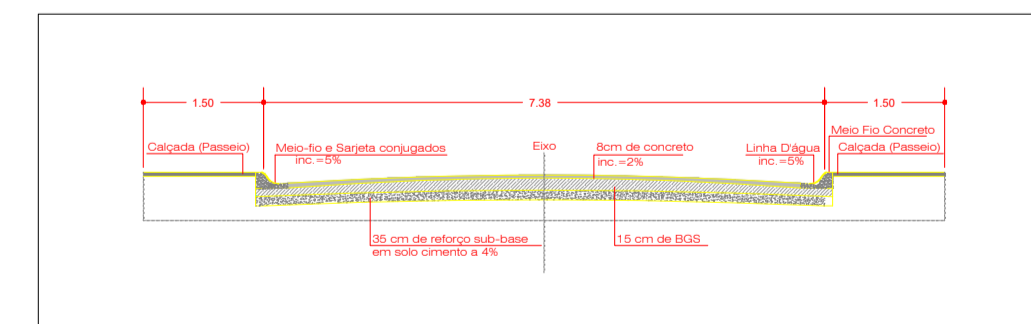
RUA BARBALHO 01 - TR-2
ESCALA: 1/50



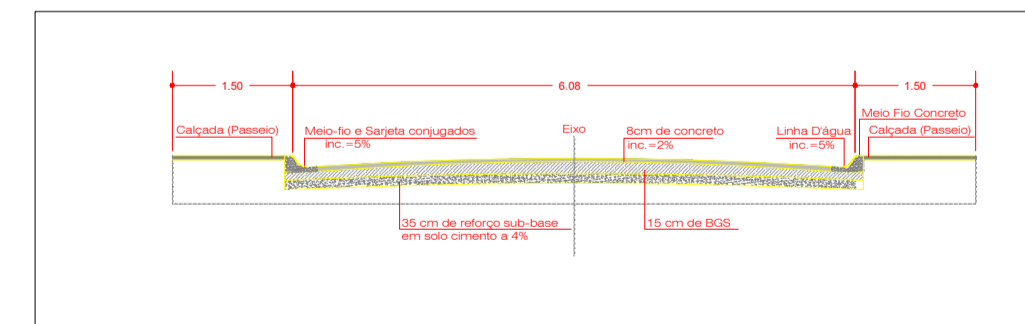
RUA PROJETADA 11
ESCALA: 1/50



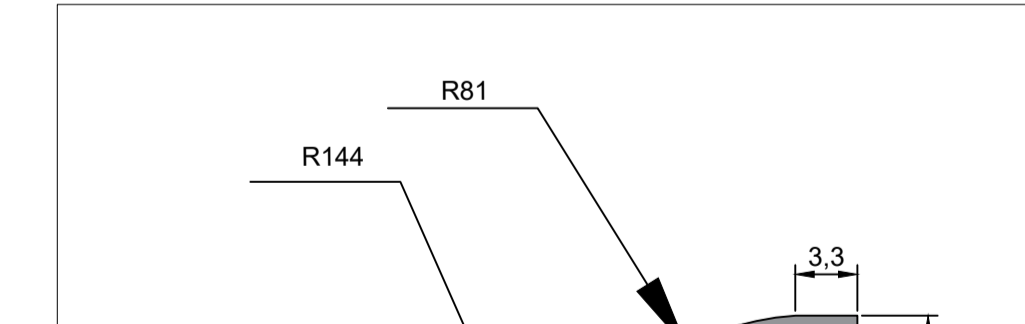
RUA SÃO CAETANO
ESCALA: 1/50



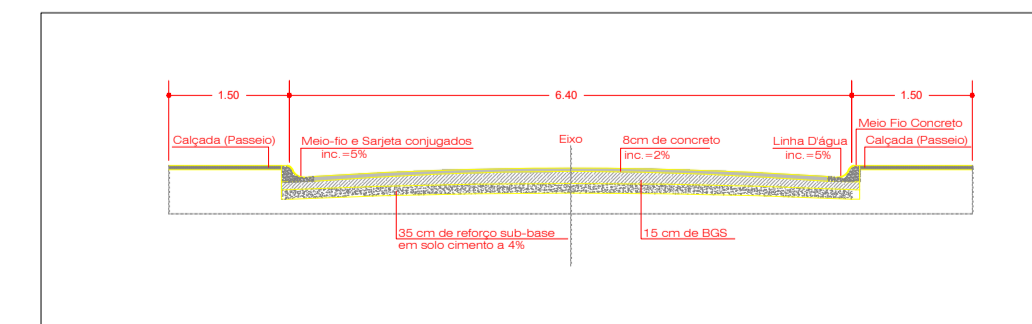
AVENIDA OESTE
ESCALA: 1/50



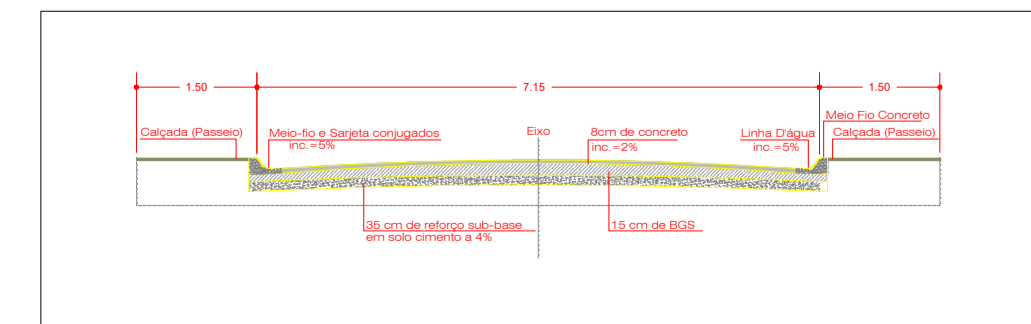
RUA BARRIS - TR-1
ESCALA: 1/50



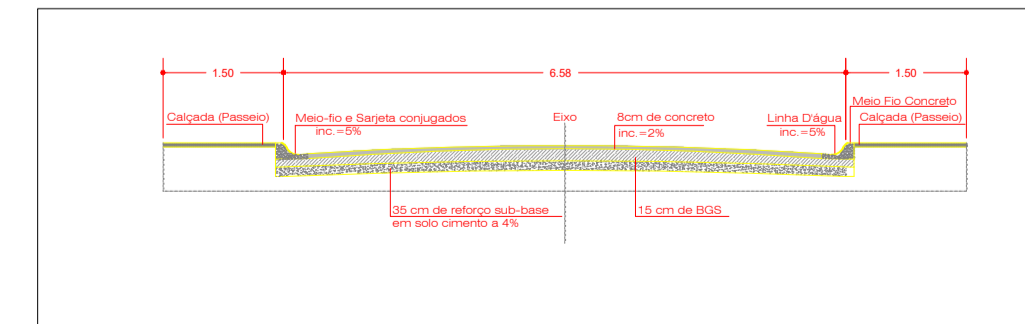
RUA BARRIS - TR-2
ESCALA: 1/50



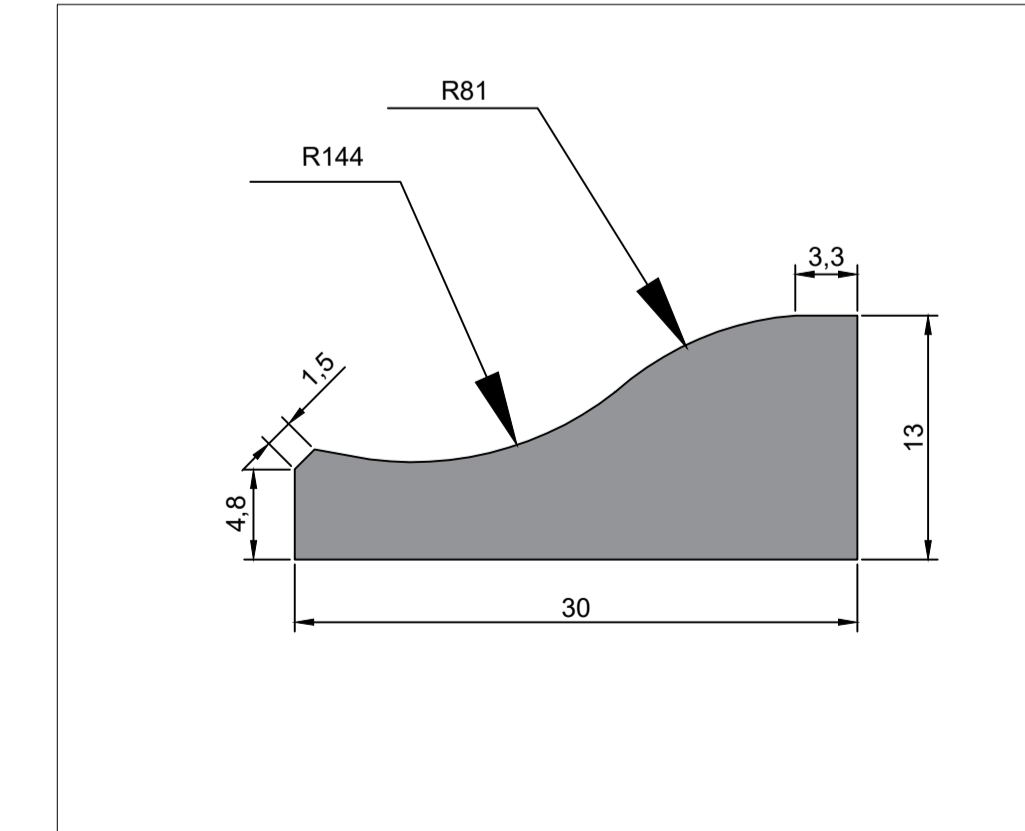
RUA SARAMANDAIA
ESCALA: 1/50



RUA BARBALHO - TR-1
ESCALA: 1/50



RUA BARRIS - TR-2
ESCALA: 1/50



MEIO-FIO E SARJETA CONJUGADOS
ESCALA: 1/50

NOME DAS VIAS	EXTENSÃO FAIXA DE ROLAMENTO (M)	LARGURA MÉDIA FAIXA DE ROLAMENTO (M)	ÁREA FAIXA DE ROLAMENTO (M²)	VOL. CONCRETO FAIXA DE ROLAMENTO E-8 CM (M³)
AVENIDA NORTE	247,44	6,40	1.583,62	126,69
RUA PLATAFORMA	218,32	6,13	1.338,61	107,09
RUA NAZARÉ	222,39	4,11	909,67	72,77
RUA PIRAJÁ	224,89	5,23	1.179,81	94,38
RUA STELLA MARES	228,05	4,90	1.117,45	89,40
RUA GARCIA	231,69	4,90	1.135,28	90,82
RUA SÃO CAETANO	234,78	5,52	1.292,22	103,38
RUA SARAMANDAIA	237,62	6,40	1.520,77	121,66
RUA PRAÇA DA SÉ	241,06	4,90	1.181,19	94,50
RUA JARDIM DAS MARGARIDAS	283,88	4,48	1.271,78	101,74
RUA PARIPE	184,01	4,54	835,41	66,83
RUA PERIPERI	122,00	4,90	597,80	47,82
RUA BROTAS	59,20	4,90	290,08	23,21
TRAVESSA 01	52,76	6,40	337,66	27,01
AVENIDA OESTE	595,15	7,38	4.390,12	351,21
RUA BARBALHO - TR-1	47,05	7,15	338,42	27,07
RUA BARBALHO - TR-2	44,91	6,54	295,47	23,64
RUA BARBALHO - TR-3	44,01	5,70	252,74	20,22
RUA BARBALHO - TR-4	45,14	5,01	228,23	18,26
RUA BARBALHO - TR-5	43,66	4,32	190,77	15,26
RUA BARBALHO 01 - TR-1	43,00	6,40	275,20	22,02
RUA BARBALHO 01 - TR-2	46,55	6,40	297,92	23,83
RUA BARRIS - TR-1	46,80	6,08	283,09	22,65
RUA BARRIS - TR-2	44,77	6,58	293,02	23,44
RUA BARRIS 01 - TR-1	45,52	6,40	291,33	23,31
RUA BARRIS 01 - TR-2	43,31	6,40	279,92	22,17
RUA BARRIS 02 - TR-1	43,00	4,90	210,70	16,86
RUA BARRIS 02 - TR-2	46,55	4,90	228,10	18,25
AVENIDA VALE DO CANELA	449,56	6,40	2.877,18	230,17
RUA PROJETADA 11	285,98	6,40	1.830,27	146,42
TOTAL	4.703,05		27.151,09	2.172,09

ANOTAÇÕES:

CARIMBOS:



PREFEITURA
JUAZEIRO
PRESENTE NO FUTURO DA GENTE

Secretaria de
Obras Estruturantes

PROJETO ARQUITETÔNICO
PAVIMENTAÇÃO DE RUAS

CONTEÚDO:
SEÇÃO TIPO

LOCAL:
JUAZEIRO-BA

RESPONSÁVEL TÉCNICO PELO PROJETO:
LARISSA ALMEIDA MOURA
ARQUITETA
CAU 4642037

ANDREI GONÇALVES
PREFEITO

VAGNER SOARES
SECRETÁRIO DE OBRAS

EQUIPE TÉCNICA:
ALINE ROBERTA SANTOS - ENGENHEIRA CIVIL
ANA CLARA COSTA - ENGENHEIRA CIVIL
JOSÉ AMARO ALMEIDA - TÉCNICO DE EDIFICAÇÕES
LARISSA ALMEIDA MOURA - ARQUITETA
LARISSA DIAS SAMPAIO - ENGENHEIRA CIVIL
LAYSSE MASCARELHAS - ENGENHEIRA ELETRICISTA
MARIA LUIZA FREIRE - ENGENHEIRA CIVIL
MÁRIO DOS SANTOS SILVA - ENGENHEIRO CIVIL
OSTEVALDO DA SILVA RIBEIRO - CADISTA
PABLO UALE DE CARVALHO - ENGENHEIRO CIVIL
TECIO MARTINS FAUSTINO - ENGENHEIRO CIVIL

QUADRO DE ÁREA:

DATA:
FEV/2026

FRANCIJA:
04/27